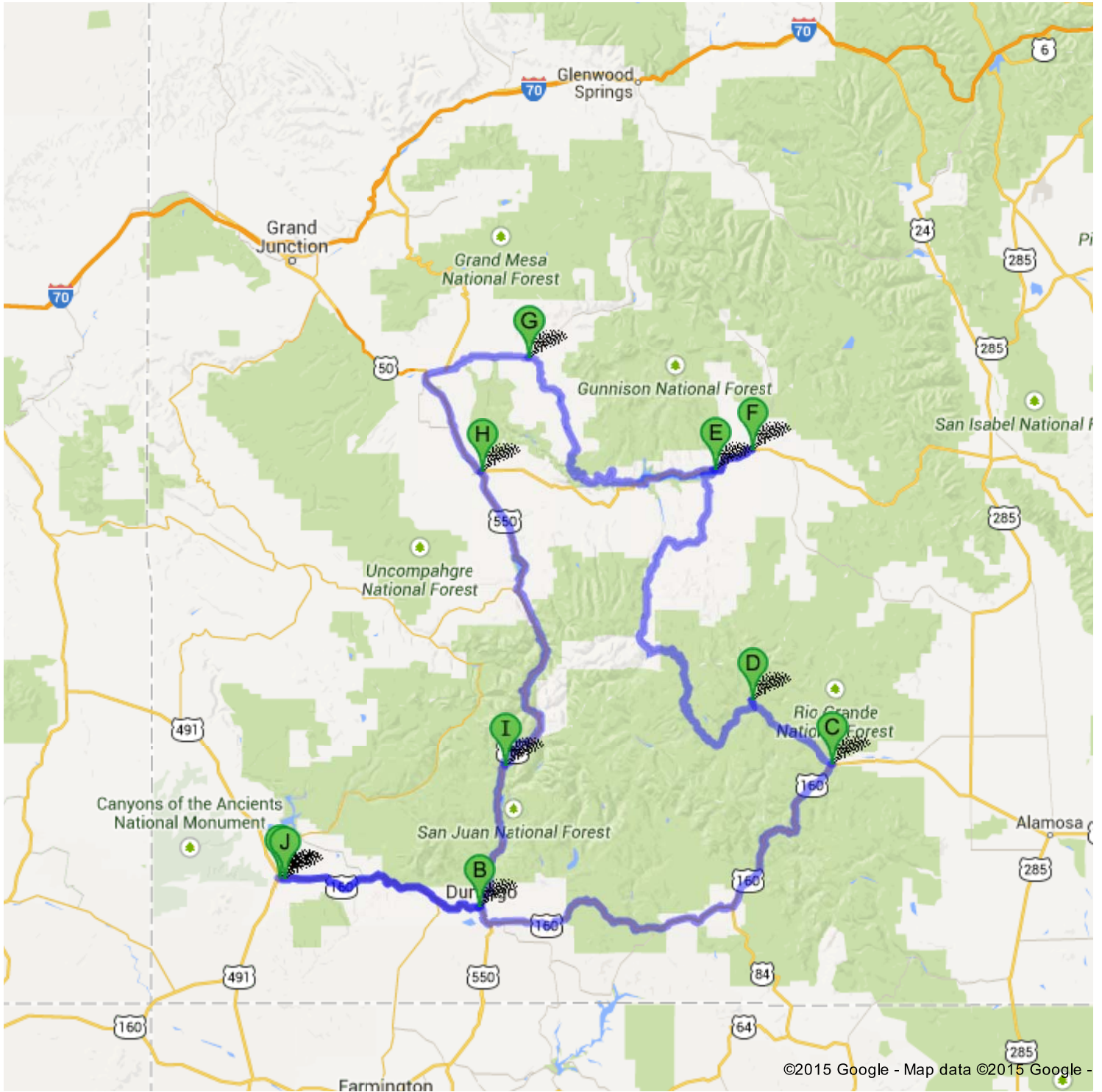








Directions to E Main St
546 mi – about 11 hours 16 mins





 N Broadway

- | | | | |
|--|--|---|-----------------------------|
| | | 1. Head northeast on N Broadway | go 167 ft
total 167 ft |
|  | | 2. Sharp right onto N Pinon Dr | go 0.2 mi
total 0.3 mi |
|  | | 3. Slight left onto US-160 E/W Main St
Continue to follow US-160 E
About 47 mins | go 44.6 mi
total 44.8 mi |

Total: 44.8 mi – about 48 mins

 US-160 E



total 0.0 mi

- | | | | |
|--|--|--|---------------------------|
|  | | 4. Head east on US-160 E toward Tech Center Dr
About 50 secs | go 0.5 mi
total 0.5 mi |
|  | | 5. Slight right onto US-160 E/Camino Del Rio
Continue to follow US-160 E
About 1 hour 53 mins | go 102 mi
total 102 mi |

Total: 102 mi – about 1 hour 54 mins

 US-160 E

total 0.0 mi

- | | | | |
|---|--|---|-----------------------------|
|  | | 6. Head northeast on US-160 E | go 200 ft
total 200 ft |
|  | | 7. Turn left onto CO-149 N (signs for Creede/Lake City)
About 25 mins | go 21.2 mi
total 21.3 mi |


Total: 21.3 mi – about 25 mins

 La Garita St

total 0.0 mi

- | | | | |
|--|--|---|-----------------------------|
| | | 8. Head north on La Garita St toward E 7th St | go 262 ft
total 262 ft |
|  | | 9. Turn left onto E 7th St
About 1 min | go 436 ft
total 0.1 mi |
|  | | 10. Take the 1st left onto S Main St
About 1 min | go 0.1 mi
total 0.3 mi |
|  | | 11. Continue onto CO-149 N/Creede Ave
Continue to follow CO-149 N
About 1 hour 1 min | go 41.6 mi
total 41.9 mi |
|  | | 12. Sharp left to stay on CO-149 N
About 16 mins | go 8.8 mi
total 50.7 mi |
|  | | 13. Turn right to stay on CO-149 N
About 1 hour 0 mins | go 44.8 mi
total 95.5 mi |

Total: 95.5 mi – about 2 hours 18 mins

 CO-149 N


total 0.0 mi

- | | | | |
|--|--|--|---------------------------|
|  | | 14. Head north on CO-149 N toward US-50 W | go 328 ft
total 328 ft |
|  | | 15. Take the 1st right onto US-50 E
About 12 mins | go 9.4 mi
total 9.4 mi |


Total: 9.4 mi – about 12 mins

 W Tomichi Ave


total 0.0 mi

 16. Head **west** on **US-50 W/W Tomichi Ave** toward **N Wisconsin St** go 26.2 mi
Continue to follow US-50 W total 26.2 mi
About 28 mins

 17. Turn right onto **CO-92 W** go 52.3 mi
About 1 hour 19 mins total 78.6 mi


Total: **78.6 mi** – about **1 hour 47 mins**
 CO-92 W

total 0.0 mi

 18. Head **northwest** on **CO-92 W** toward **CO-133 N** go 20.8 mi
About 24 mins total 20.8 mi


 19. Turn left onto **US-50 E/Main St** go 20.9 mi
Continue to follow US-50 E total 41.7 mi
About 22 mins

20. Continue onto **N Townsend Ave** go 0.7 mi
About 1 min total 42.4 mi

Total: **42.4 mi** – about **48 mins**
 N Townsend Ave

total 0.0 mi


21. Head **southeast** on **N Townsend Ave** toward **N 4th St** go 2.8 mi
About 6 mins total 2.8 mi

 22. Continue onto **US-550 S** go 74.4 mi
About 1 hour 38 mins total 77.2 mi

Total: **77.2 mi** – about **1 hour 44 mins**
 US-550 S

total 0.0 mi

 23. Head **south** on **US-550 S** toward **Lime Creek Rd** go 30.4 mi
About 35 mins total 30.4 mi

 24. Turn right onto **US-160 W** go 44.4 mi
About 46 mins total 74.8 mi

Total: **74.8 mi** – about **1 hour 21 mins**
 E Main St

These directions are for planning purposes only. You may find that construction projects, traffic, weather, or other events may cause conditions to differ from the map results, and you should plan your route accordingly. You must obey all signs or notices regarding your route.

Map data ©2015 Google

Directions weren't right? Please find your route on maps.google.com and click "Report a problem" at the bottom left.