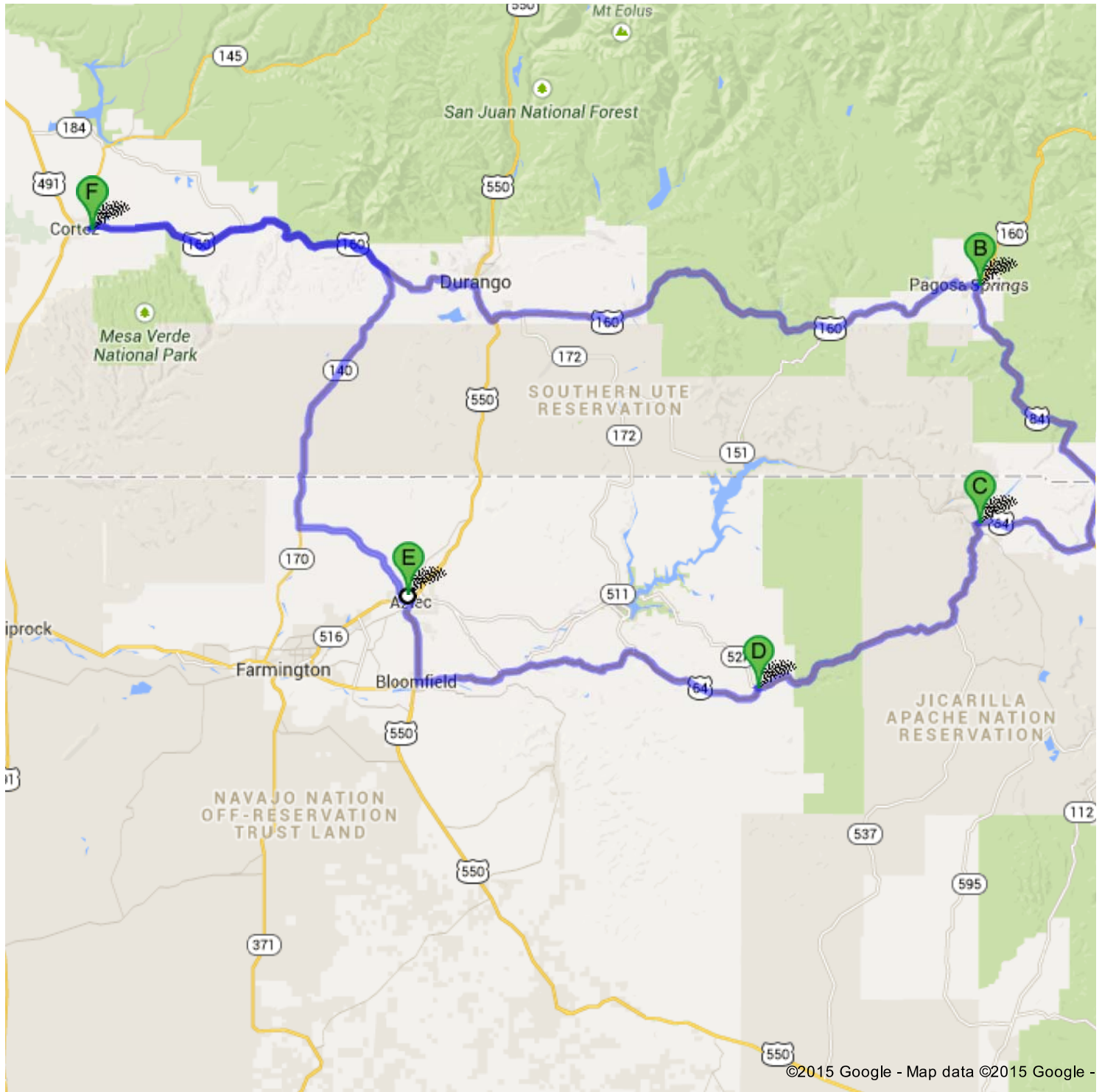






**Directions to E Main St**  
307 mi – about 5 hours 36 mins



**A** E Main St

 1. Head **northeast** on **US-160 E/E Main St** toward **Trinity Ave** go 43.3 mi  
Continue to follow US-160 E total 43.3 mi  
About 43 mins

 2. Slight right onto **US-160 E/Camino Del Rio** go 60.3 mi  
Continue to follow US-160 E total 104 mi  
About 1 hour 7 mins

**Total: 104 mi – about 1 hour 51 mins**

**B** US-160 E

total 0.0 mi

 3. Head **southeast** on **US-84 E** toward **Mill Creek Rd** go 34.1 mi  
Entering New Mexico total 34.1 mi  
About 35 mins

 4. Turn right onto **US-64 W** go 12.8 mi  
About 14 mins total 46.9 mi

**Total: 46.9 mi – about 50 mins**

**C** Jicarilla Blvd

total 0.0 mi

5. Head **west** on **Jicarilla Blvd** go 0.2 mi  
total 0.2 mi


 6. Take the 1st left onto **US-64 W** go 33.3 mi  
About 38 mins total 33.5 mi

**Total: 33.5 mi – about 38 mins**

**D** US-64 E

total 0.0 mi

 7. Head **southwest** on **US-64 W** toward **Co Rd 366** go 37.4 mi  
About 41 mins total 37.4 mi

 8. Turn right onto **CO-544/US-550 N/N 1st St** go 8.3 mi  
Continue to follow CO-544/US-550 N total 45.7 mi  
About 11 mins

 9. Turn left onto **NE Aztec Blvd** go 0.6 mi  
About 1 min total 46.3 mi

 10. Sharp right onto **Rd 2900/Ruins Rd** go 0.6 mi  
About 1 min total 46.9 mi

**Total: 46.9 mi – about 54 mins**

**E** Rd 2900/Ruins Rd

total 0.0 mi



11. Head on **Rd 2900/Ruins Rd** go 0.0 mi  
total 0.0 mi

12. Continue straight go 377 ft  
total 377 ft

 13. Make a U-turn go 377 ft  
total 0.1 mi

14. Continue onto **Rd 2900/Ruins Rd** go 0.6 mi  
About 2 mins total 0.7 mi

 15. Slight right onto **NE Aztec Blvd** go 0.3 mi  
total 1.0 mi

- |  |  |                             |
|--|--|-----------------------------|
|   | 16. Turn right onto <b>NM-574/N Light Plant Rd</b><br>About 18 mins    | go 14.0 mi<br>total 15.0 mi |
|  | 17. Turn right onto <b>NM-170</b><br>Entering Colorado<br>About 5 mins | go 5.0 mi<br>total 20.0 mi  |
|  | 18. Continue onto <b>CO-140 N</b><br>About 23 mins                     | go 23.4 mi<br>total 43.4 mi |
|  | 19. Turn left onto <b>US-160 W</b><br>About 32 mins                    | go 32.9 mi<br>total 76.2 mi |

---

Total: **76.2 mi** – about **1 hour 22 mins**

 E Main St

These directions are for planning purposes only. You may find that construction projects, traffic, weather, or other events may cause conditions to differ from the map results, and you should plan your route accordingly. You must obey all signs or notices regarding your route.

Map data ©2015 Google

Directions weren't right? Please find your route on [maps.google.com](https://maps.google.com) and click "Report a problem" at the bottom left.