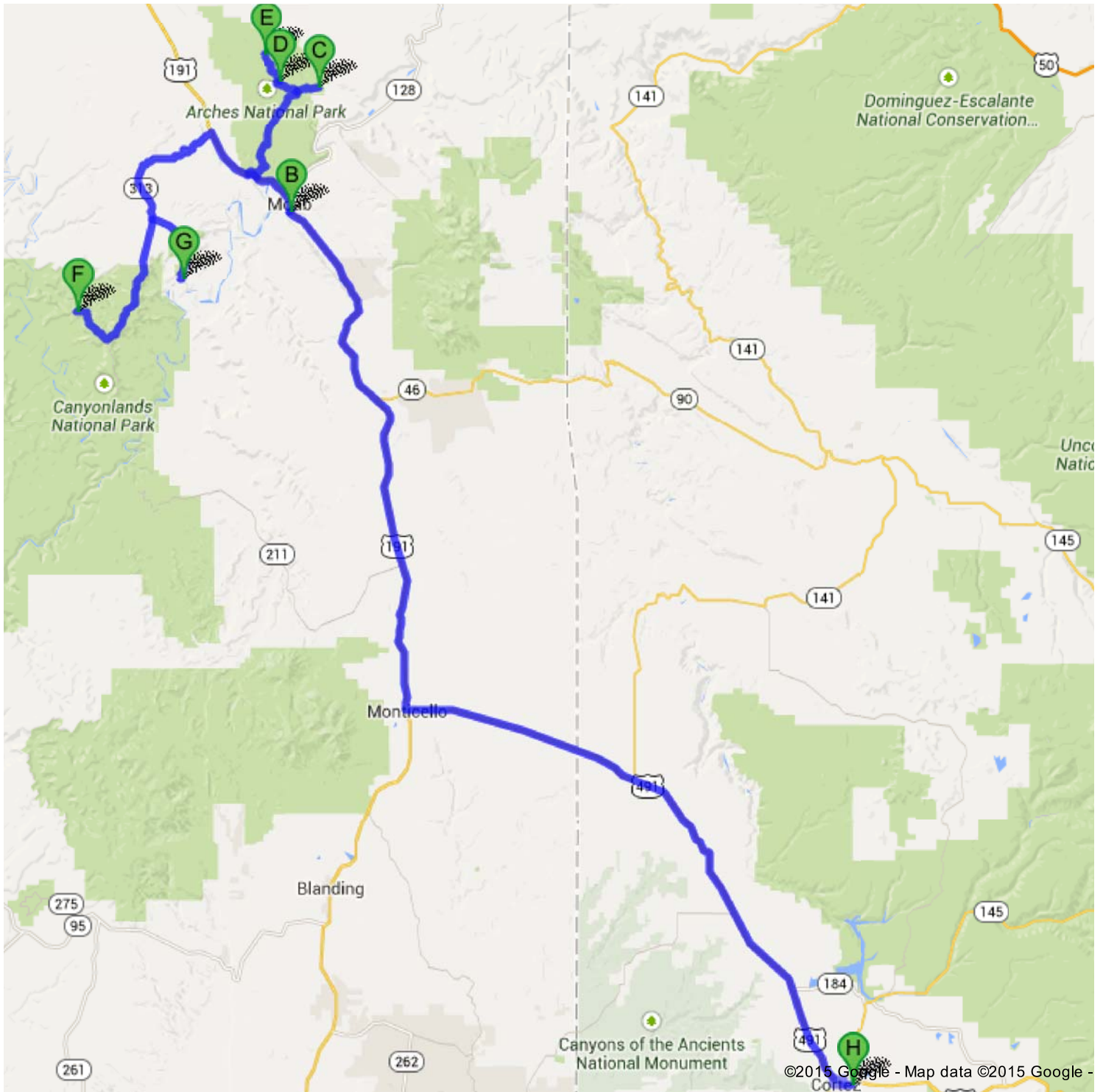






Directions to Hawkins St

376 mi – about 7 hours 32 mins




 E Main St


1. Head **southwest** on **E Main St** toward **Cactus St** go 1.7 mi
About 4 mins total 1.7 mi

 2. Slight right onto **N Pinon Dr** go 0.4 mi
About 50 secs total 2.0 mi

 3. Merge onto **US-491 N/N Broadway** go 59.8 mi
Continue to follow US-491 N total 61.8 mi
Entering Utah
About 58 mins

 4. Turn right onto **US-191 N/N Main St** go 53.2 mi
Continue to follow US-191 N total 115 mi
About 51 mins

Total: **115 mi** – about **1 hour 54 mins**


 S Main St

total 0.0 mi

 5. Head **northwest** on **US-191 N/S Main St** toward **Kane Creek Blvd** go 5.3 mi
Continue to follow US-191 N total 5.3 mi
About 8 mins

 6. Turn right onto **Arches Entrance Rd** go 0.8 mi
About 2 mins total 6.1 mi

7. Continue onto **Arches Scenic Dr** go 11.5 mi
About 20 mins total 17.6 mi


 8. Turn right onto **Delicate Arch Rd** go 2.4 mi
About 6 mins total 20.0 mi

Total: **20.0 mi** – about **36 mins**

 Unknown road

total 0.0 mi

9. Head **west** toward **Delicate Arch Rd** go 374 ft
total 374 ft

 10. Turn right onto **Delicate Arch Rd** go 2.2 mi
About 5 mins total 2.3 mi

 11. Turn right onto **Arches Scenic Dr** go 2.5 mi
About 4 mins total 4.8 mi

Total: **4.8 mi** – about **10 mins**

 Arches Scenic Dr

total 0.0 mi

12. Head **northeast** on **Arches Scenic Dr** toward **Salt Valley Rd** go 2.4 mi
About 4 mins total 2.4 mi

13. Continue onto **Devils Garden Rd** go 0.8 mi
About 1 min total 3.2 mi

Total: **3.2 mi** – about **5 mins**

 Devils Garden Rd

total 0.0 mi

14. Head **north** on **Devils Garden Rd** toward **Campground Rd** go 0.8 mi
About 1 min total 0.8 mi

 15. Slight right to stay on **Devils Garden Rd** go 0.8 mi
About 1 min total 1.5 mi

- | | | |
|--|---|-----------------------------|
| 16. | Continue onto Arches Scenic Dr
About 27 mins | go 16.3 mi
total 17.9 mi |
| 17. | Continue onto Arches Entrance Rd
About 2 mins | go 0.8 mi
total 18.7 mi |
|  18. | Turn right onto US-191 N
About 6 mins | go 6.5 mi
total 25.2 mi |
|  19. | Turn left onto UT-313 W
About 17 mins | go 14.6 mi
total 39.8 mi |
| 20. | Continue straight onto Grand View Point Rd/Island in the Sky Rd
Continue to follow Grand View Point Rd
About 20 mins | go 13.1 mi
total 52.9 mi |
|  21. | Turn right onto Upheaval Dome Rd
About 12 mins | go 4.8 mi
total 57.7 mi |








Total: 57.7 mi – about 1 hour 27 mins

 **Upheaval Dome Rd** total 0.0 mi

- | | | |
|--|--|-----------------------------|
| 22. | Head south on Upheaval Dome Rd toward Alcove Springs Trail
About 12 mins | go 4.9 mi
total 4.9 mi |
|  23. | Turn left onto Grand View Point Rd
About 20 mins | go 13.1 mi
total 18.0 mi |
|  24. | Turn right onto UT-313 W
About 10 mins | go 7.9 mi
total 25.9 mi |

Total: 25.9 mi – about 43 mins

 **UT-313 W** total 0.0 mi

- | | | |
|--|---|-----------------------------|
|  25. | Head southwest on UT-313 E toward Dead Horse Point Trail
About 28 mins | go 22.5 mi
total 22.5 mi |
|  26. | Turn right onto US-191 S
About 1 hour 7 mins | go 64.9 mi
total 87.5 mi |
|  27. | Turn left onto US-491 S/E Center St
Continue to follow US-491 S
Entering Colorado
About 58 mins | go 59.5 mi
total 147 mi |
|  28. | Turn left onto W Empire St
About 2 mins | go 0.9 mi
total 148 mi |
|  29. | Turn right onto N Mildred Rd
About 1 min | go 0.5 mi
total 148 mi |
|  30. | Take the 2nd left onto E Main St
About 2 mins | go 0.8 mi
total 149 mi |
|  31. | Turn right onto Hawkins St | go 72 ft
total 149 mi |

Total: 149 mi – about 2 hours 37 mins

 **Hawkins St**

These directions are for planning purposes only. You may find that construction projects, traffic, weather, or other events may cause conditions to differ from the map results, and you should plan your route accordingly. You must obey all signs or notices regarding your route.

Map data ©2015 Google

Directions weren't right? Please find your route on maps.google.com and click "Report a problem" at the bottom left.