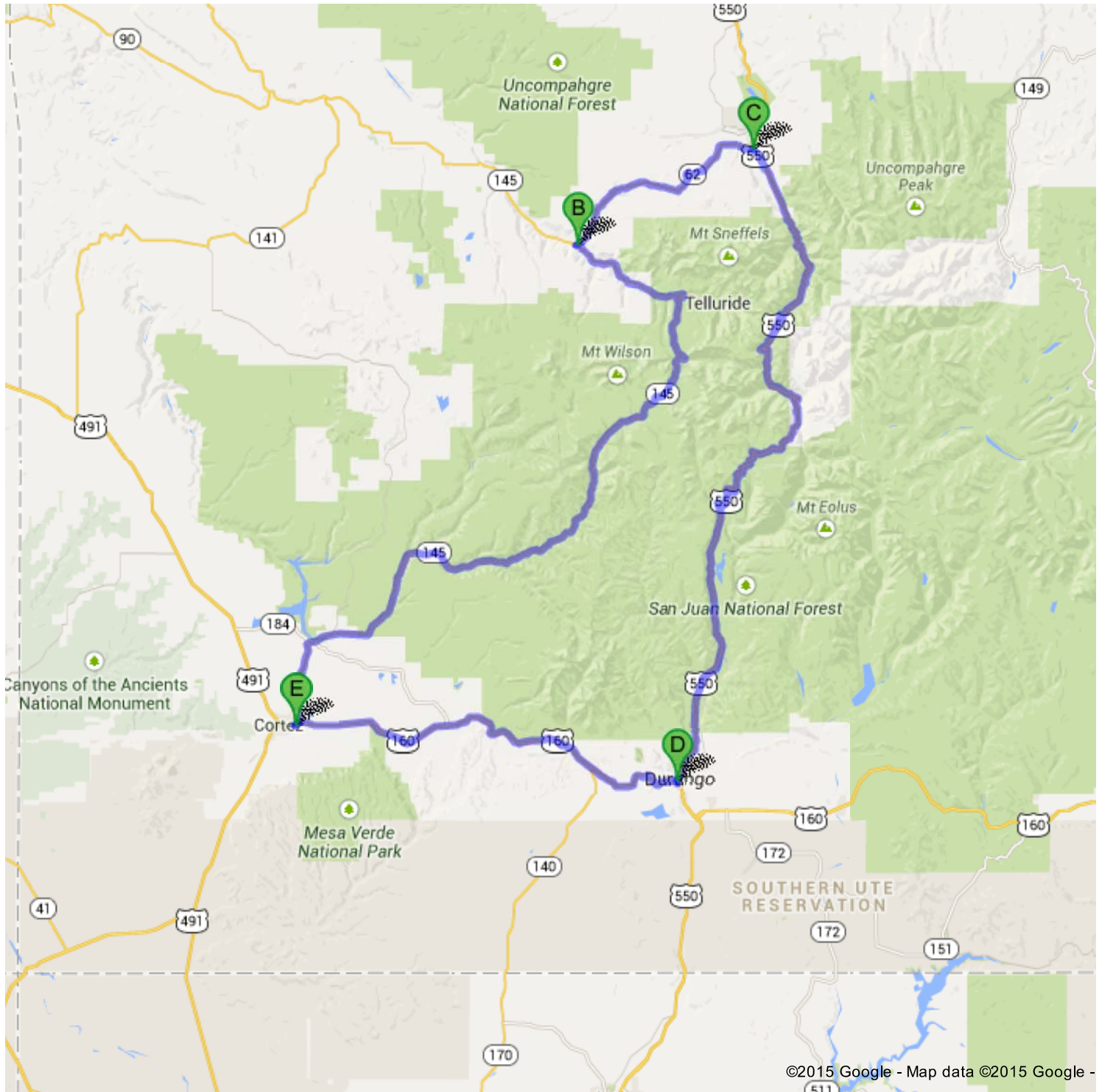







Directions to E Main St
232 mi – about 4 hours 40 mins





A E Main St

1. Head **northeast** on **E Main St** toward **Trinity Ave** go 0.4 mi
total 0.4 mi


 2. Turn left onto **CO-145 N/State St** (signs for **Dolores/Rico/Telluride**) go 70.8 mi
Continue to follow CO-145 N total 71.2 mi
About 1 hour 25 mins

 3. At the traffic circle, take the **2nd** exit and stay on **CO-145 N** go 12.7 mi
About 16 mins total 83.9 mi

Total: **83.9 mi** – about **1 hour 41 mins**



B CO-145 N

total 0.0 mi

 4. Head **northwest** on **CO-145 N** toward **CO-62 E** go 338 ft
total 338 ft

 5. Turn right onto **CO-62 E** go 23.2 mi
About 26 mins total 23.3 mi

Total: **23.3 mi** – about **26 mins**



C Sherman St

total 0.0 mi

6. Head **east** on **Sherman St** go 344 ft
total 344 ft

 7. Take the 1st right onto **US-550 S** go 81.1 mi
About 1 hour 49 mins total 81.1 mi

Total: **81.1 mi** – about **1 hour 49 mins**


D Camino Del Rio

total 0.0 mi

8. Head **south** on **Camino Del Rio** go 240 ft
total 240 ft

 9. Take the 1st right onto **US-160 W** go 43.3 mi
About 44 mins total 43.4 mi

Total: **43.4 mi** – about **44 mins**


E E Main St

These directions are for planning purposes only. You may find that construction projects, traffic, weather, or other events may cause conditions to differ from the map results, and you should plan your route accordingly. You must obey all signs or notices regarding your route.

Map data ©2015 Google

Directions weren't right? Please find your route on maps.google.com and click "Report a problem" at the bottom left.